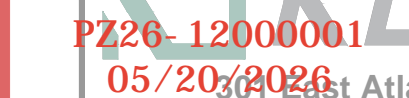


MATCH LINE: REF. SHEET LL-106



Florida Engineering Business License: CA7928
Florida Surveyor and Mapper Business License: LB6860
Florida Landscape Architecture Business License: LC260004

[illegible]

PRELIMINARY PLAN
NOT FOR CONSTRUCTION

THESE PLANS ARE NOT FULLY PERMITTED
AND ARE SUBJECT TO REVISIONS MADE
DURING THE PERMITTING PROCESS.

RESPONSIBILITY FOR THE USE OF THESE
PLANS PRIOR TO OBTAINING PERMITS FROM
ALL AGENCIES HAVING JURISDICTION OVER
THE PROJECT WILL FALL SOLELY UPON THE
USER.

ISSUE DATE: 02/25/2026

DESIGNED BY: SL, KU

DRAWN BY: KU, EZ

CHECKED BY: SL, KU

BID-CONTRACT:

PAUL H. WEINBERG, PLA
FLORIDA REG. NO. LA6666804
(FOR THE FIRM)

CLIENT

**RP
POMPAO
LLC**

PROJECT	
---------	--

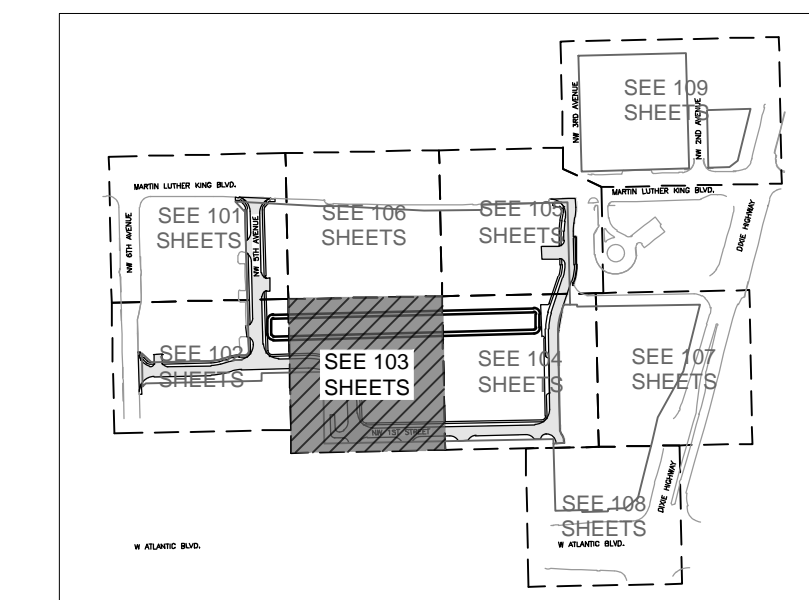
**DOWNTOWN
POMPANO**

SHEET TITLE

PHOTOMETRIC PLAN


**SHEET
NUMBER** **LL-103**

PROJECT NUMBER	15083.00
----------------	----------

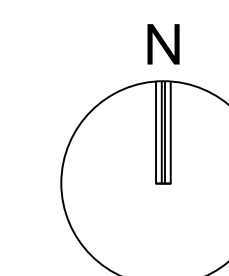


KEY PLAN

MATCH LINE: REF. SHEET LL-104

Luminaire Schedule								
Symbol	Qty	Label	Arrangement	Lum. Lumens	LLD	Luminaire Watts	Total Watts	Description
	24	L1	Single	6172	1.000	54.4	1305.6	LUMEC RQ20-55W2LED-4K-63-ACR2-LED2R-UVV-DMG (POLE MTD 30' A 1")

Calculation Summary								
Label	CalcType	Units	Avg	Max	Min	Avg/Min	Max/Min	Grid Z
ROADWAY	Illuminance	Fc	1.09	2.1	0.5	2.18	4.20	0



GRAPHIC SCALE

SCALE: 1" = 20'

NOTE: PRINTED DRAWING SIZE
MAY HAVE CHANGED FROM
ORIGINAL. VERIFY SCALE USING
BAR SCALE ABOVE.

Plotted by: rkinsey On 2/25/2026 2:26 PM

Drawing name: H:\15083.00 - Downtown Pompano - RP Development\15083.00-LL-1XX.dwg

	STATIS. BPEI IMINAPV
--	----------------------